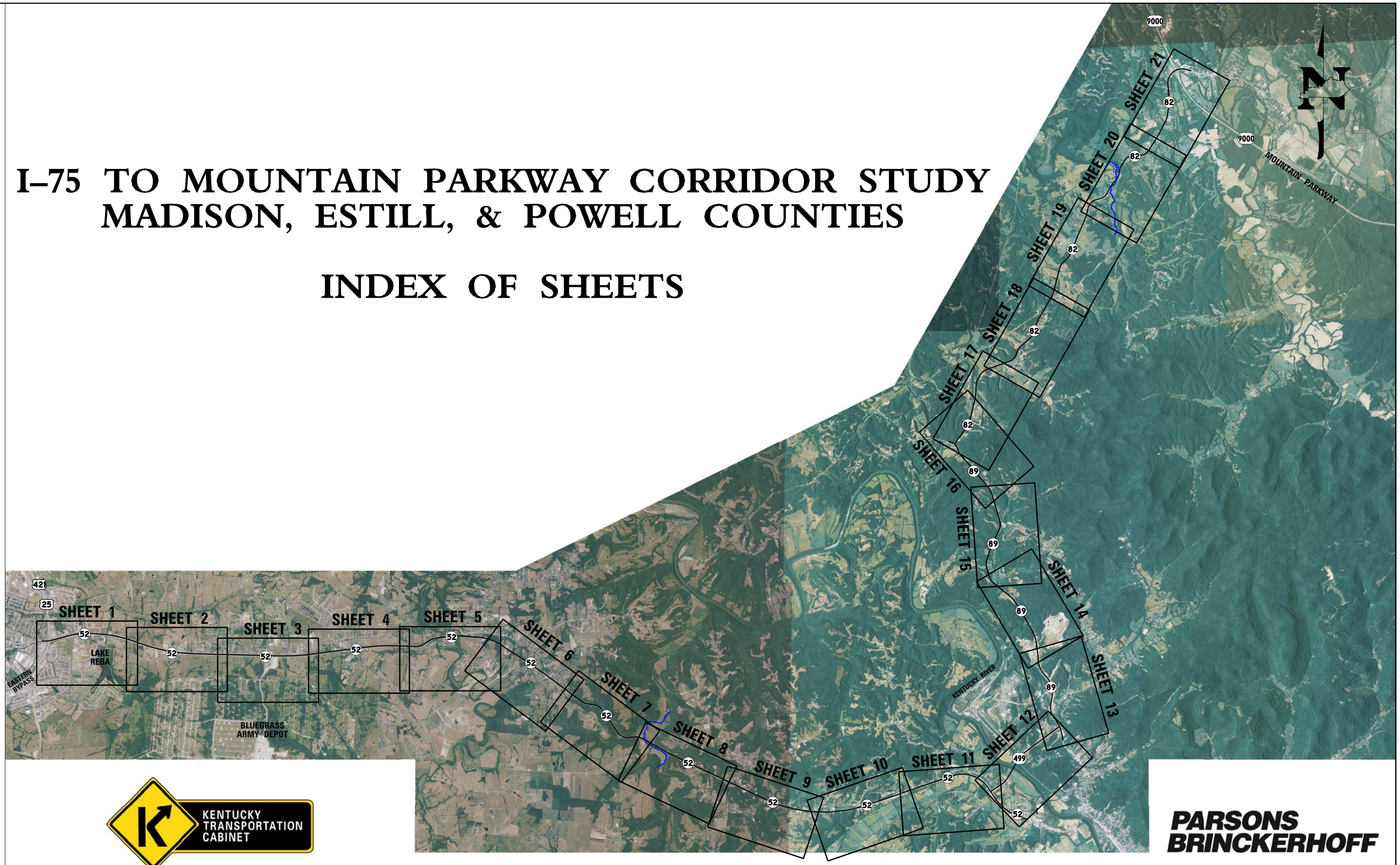


Appendix B:

EXISTING CORRIDOR ROUTES PLAN AND PROFILE SHEETS

I-75 TO MOUNTAIN PARKWAY CORRIDOR STUDY MADISON, ESTILL, & POWELL COUNTIES

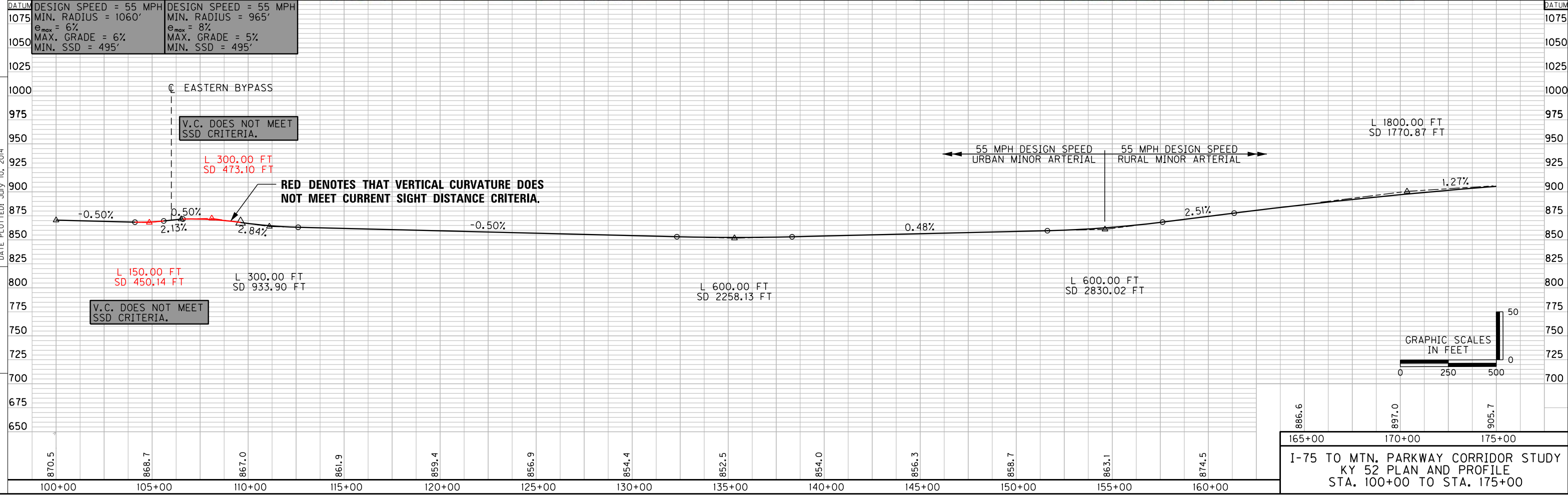
INDEX OF SHEETS



**PARSONS
BRINCKERHOFF**

LEGEND

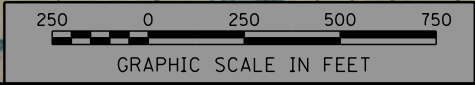
- FATAL CRASH
- PROPERTY DAMAGE CRASH
- INJURY CRASH
- STREAM
- SIGNALIZED INTERSECTION



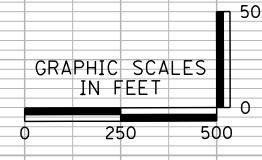
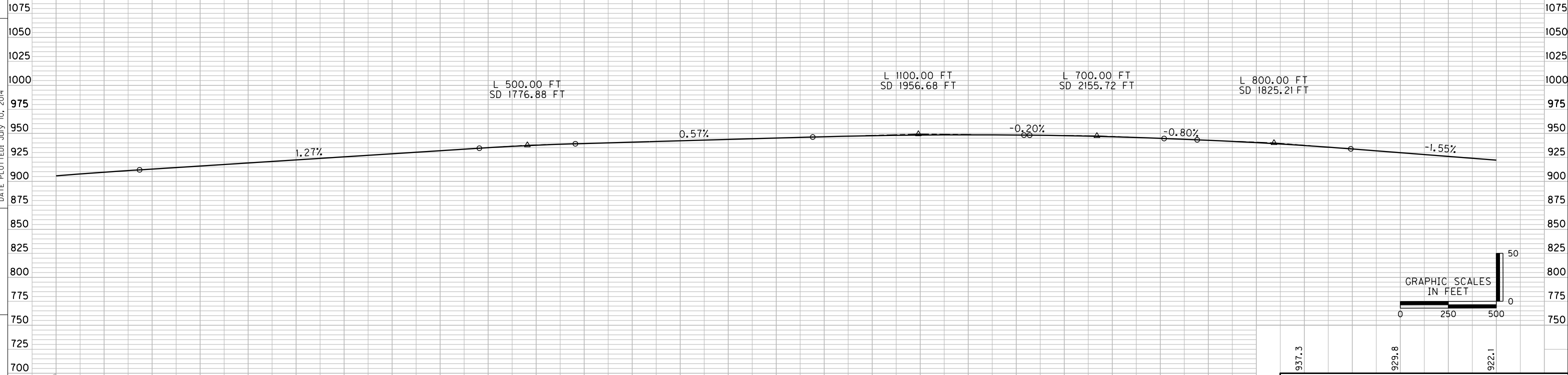
FILE NAME: J:\173321 STATEWIDE PLANNING\173321LA7 - I-75 TO MOUNTAIN PKWY\CADD\PLANS\SHEET_01.DGN
 USER: RiceM
 DATE PLOTTED: July 10, 2014
 E-SHEET NAME: MicroStation v8.1i.7.443

LEGEND

- FATAL CRASH
- PROPERTY DAMAGE CRASH
- INJURY CRASH
- STREAM
- SIGNALIZED INTERSECTION



DATUM
 1125 DESIGN SPEED = 55 MPH
 1100 MIN. RADIUS = 965'
 MAX. GRADE = 5%
 MIN. SSD = 495'

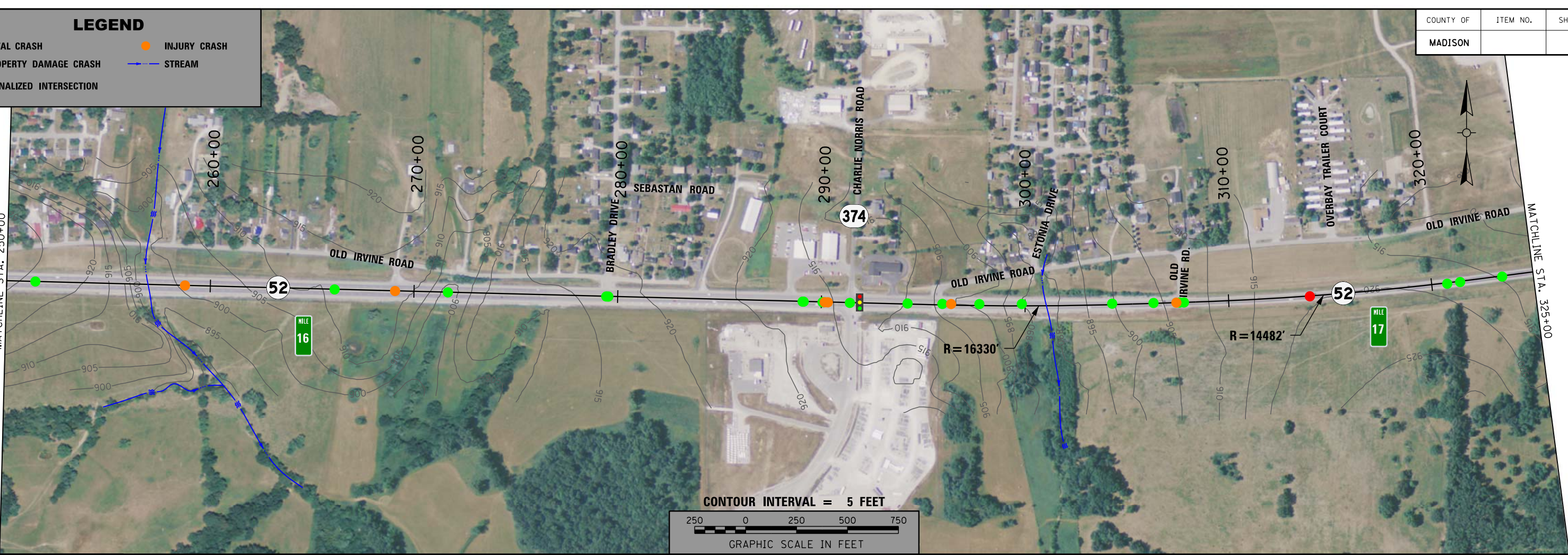


FILE NAME: J:\173321 STATEWIDE PLANNING\173321A7 - I-75 TO MOUNTAIN PKWY\CADD\PLANS\SHEET_02.DGN
 USER: RiceM
 DATE PLOTTED: July 10, 2014
 E-SHEET NAME:
 MicroStation v8.11.7.443

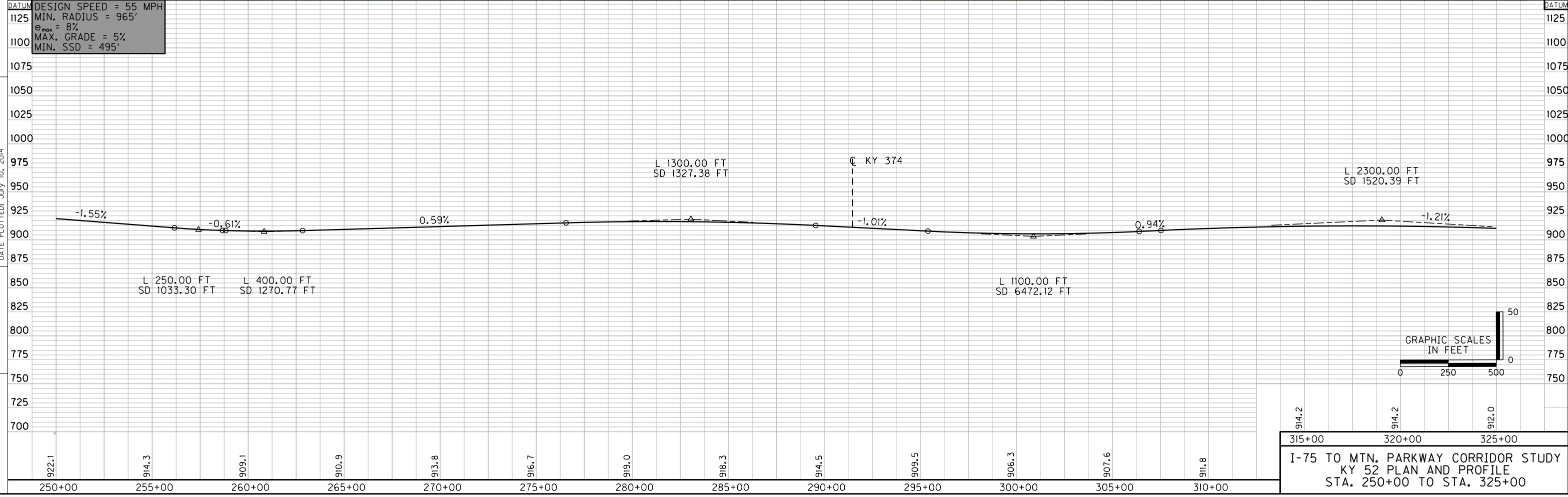
240+00 245+00 250+00
 I-75 TO MTN. PARKWAY CORRIDOR STUDY
 KY 52 PLAN AND PROFILE
 STA. 175+00 TO STA. 250+00

LEGEND

- FATAL CRASH
- PROPERTY DAMAGE CRASH
- INJURY CRASH
- STREAM
- SIGNALIZED INTERSECTION



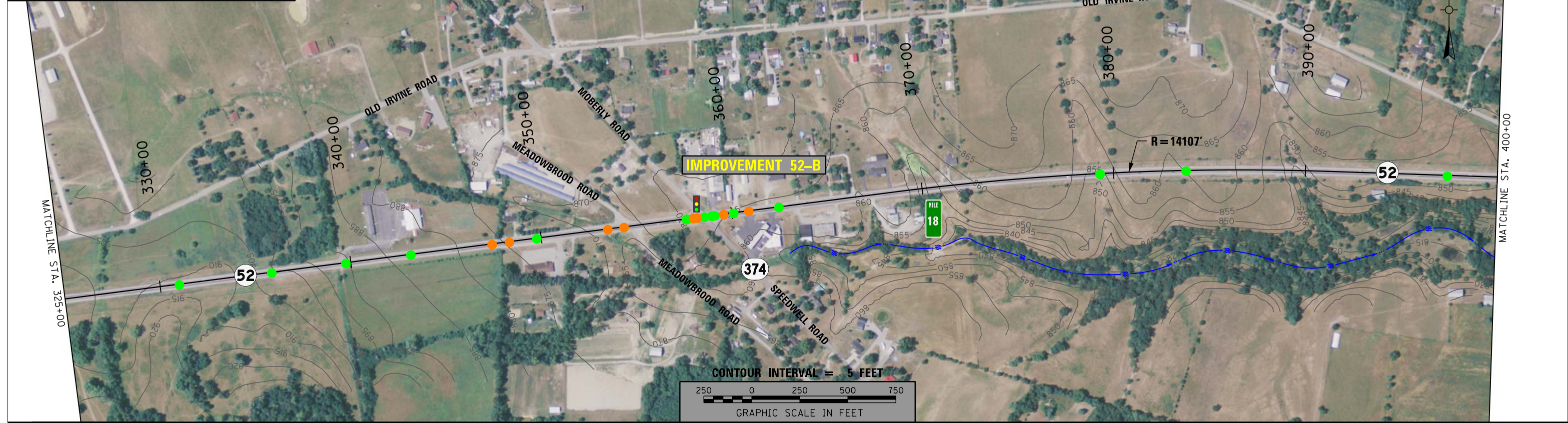
FILE NAME: J:\173321 STATEWIDE PLANNING\173321LA7 - I-75 TO MOUNTAIN PKWY\CADD\PLANS\SHEET_03.DGN
 USER: RICEM
 DATE PLOTTED: July 10, 2014



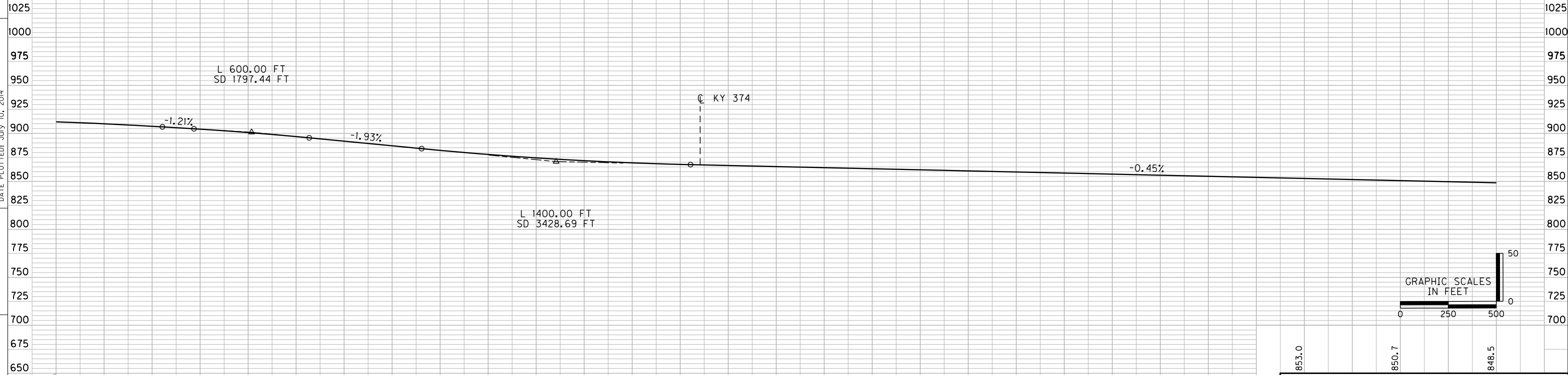
MicroStation v8.11.7.443 E-SHEET NAME:
 I-75 TO MTN. PARKWAY CORRIDOR STUDY
 KY 52 PLAN AND PROFILE
 STA. 250+00 TO STA. 325+00

LEGEND

- FATAL CRASH
- PROPERTY DAMAGE CRASH
- INJURY CRASH
- STREAM
- SIGNALIZED INTERSECTION



FILE NAME: J:\173321 STATEWIDE PLANNING\173321A7 - I-75 TO MOUNTAIN PKWY\CADD\PLANS\SHEET_04.DGN
 USER: RICEM
 DATE PLOTTED: July 10, 2014



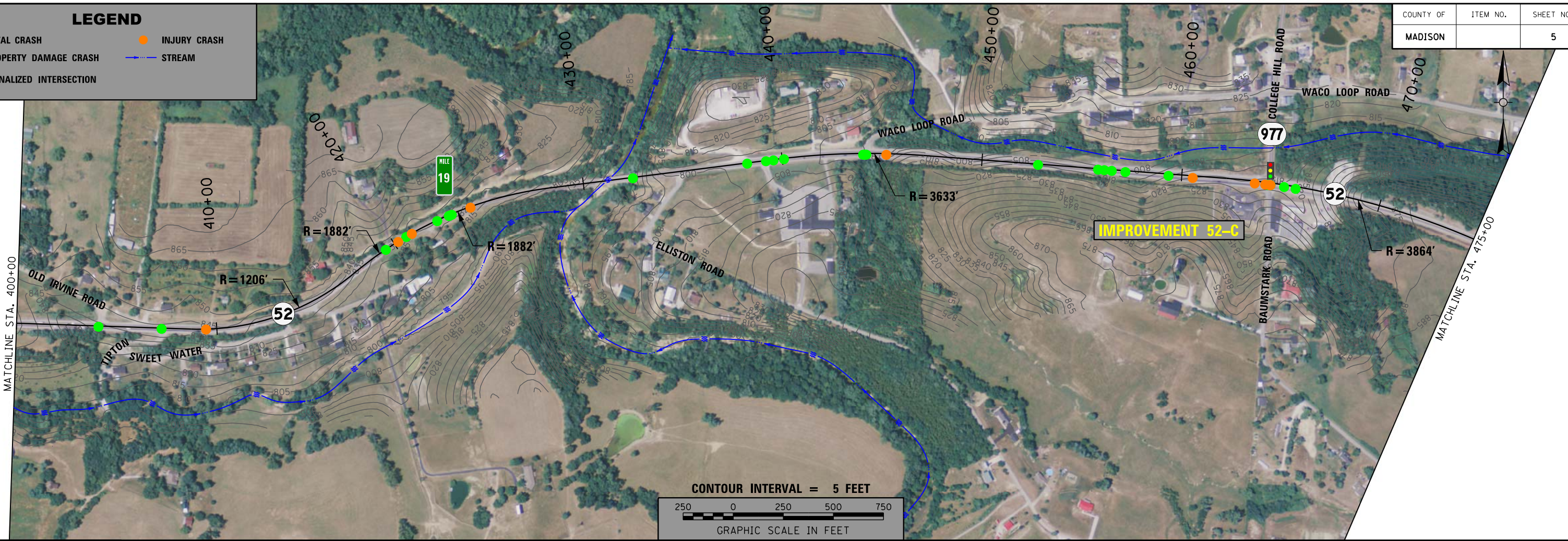
912.0	907.3	900.8	891.8	882.2	874.4	869.2	866.5	864.2	862.0	859.7	857.5	855.2	853.0	850.7	848.5
325+00	330+00	335+00	340+00	345+00	350+00	355+00	360+00	365+00	370+00	375+00	380+00	385+00	390+00	395+00	400+00

I-75 TO MTN. PARKWAY CORRIDOR STUDY
 KY 52 PLAN AND PROFILE
 STA. 325+00 TO STA. 400+00

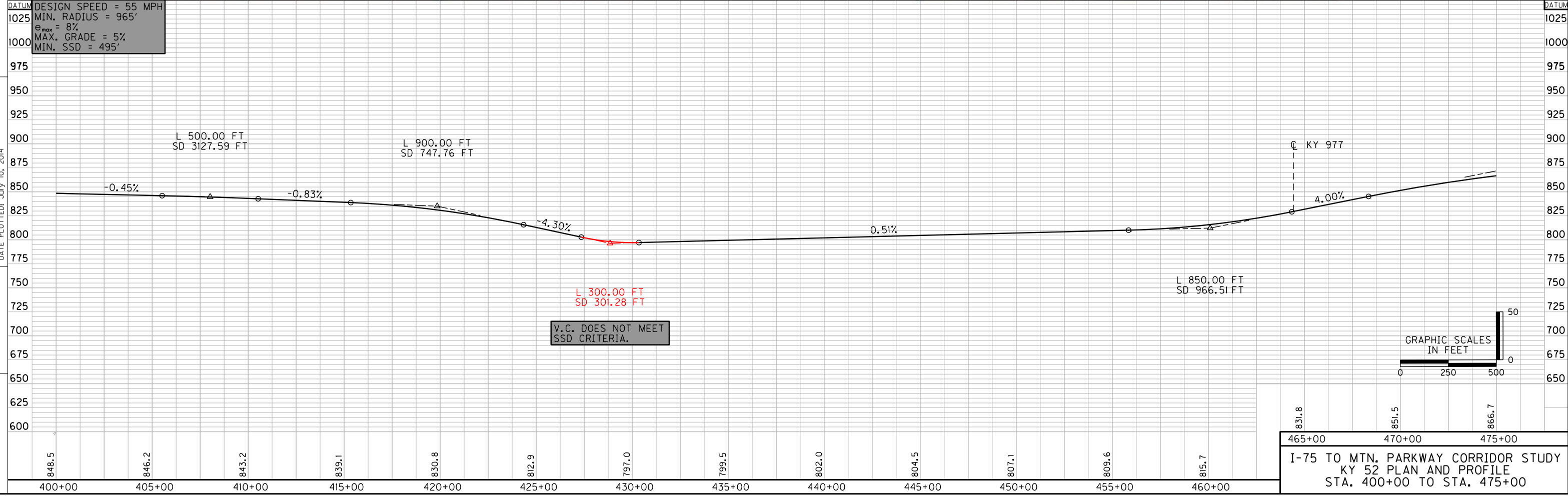
MicroStation v8.1i.7.443 E-SHEET NAME: DATE PLOTTED: July 10, 2014 USER: RICEM FILE NAME: J:\173321 STATEWIDE PLANNING\173321A7 - I-75 TO MOUNTAIN PKWY\CADD\PLANS\SHEET_04.DGN

LEGEND

- FATAL CRASH
- PROPERTY DAMAGE CRASH
- INJURY CRASH
- STREAM
- SIGNALIZED INTERSECTION



FILE NAME: J:\173321 STATEWIDE PLANNING\173321LA7 - I-75 TO MOUNTAIN PKWY\CADD\PLANS\SHEET_05.DGN
 USER: RiceM
 DATE PLOTTED: July 10, 2014



465+00 470+00 475+00
 I-75 TO MTN. PARKWAY CORRIDOR STUDY
 KY 52 PLAN AND PROFILE
 STA. 400+00 TO STA. 475+00

MicroStation v8.1i.7.443 E-SHEET NAME: DATE PLOTTED: July 10, 2014 USER: RiceM

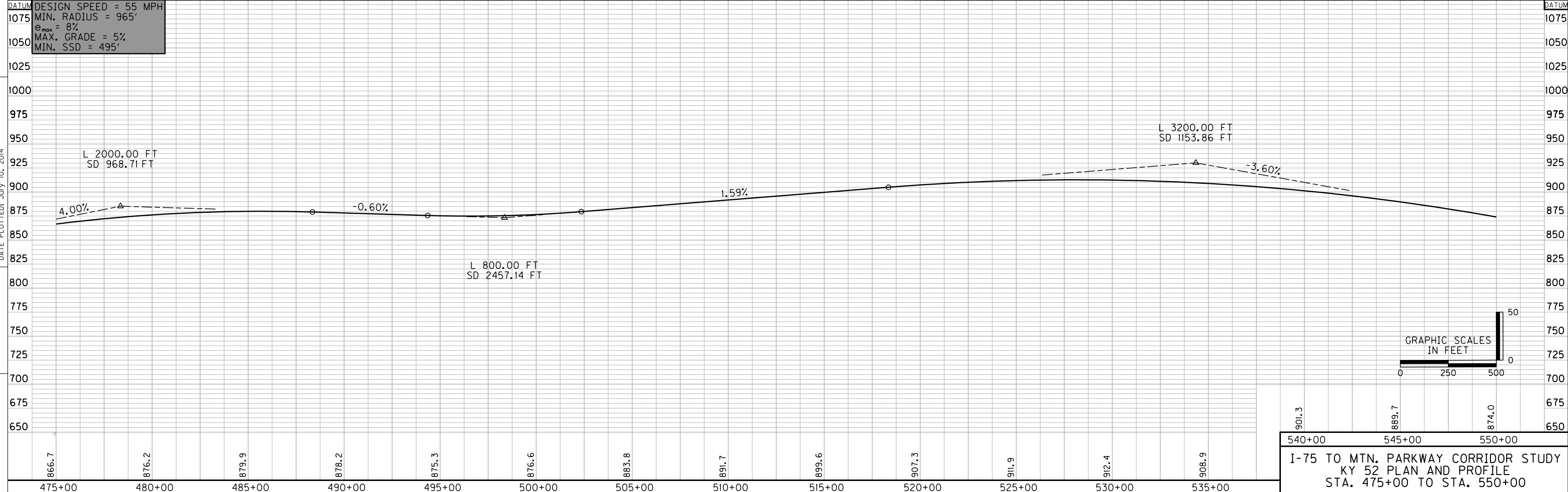
LEGEND

- FATAL CRASH
- PROPERTY DAMAGE CRASH
- INJURY CRASH
- STREAM
- SIGNALIZED INTERSECTION

FILE NAME: J:\173321 STATEWIDE PLANNING\173321A7 - I-75 TO MOUNTAIN PKWY\CADD\PLANS\SHEET_06.DGN
 USER: RICEM
 DATE PLOTTED: July 10, 2014
 E-SHEET NAME: MicroStation v8.1i.7.443



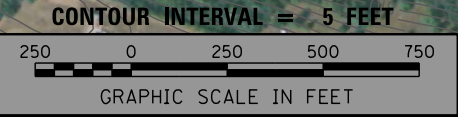
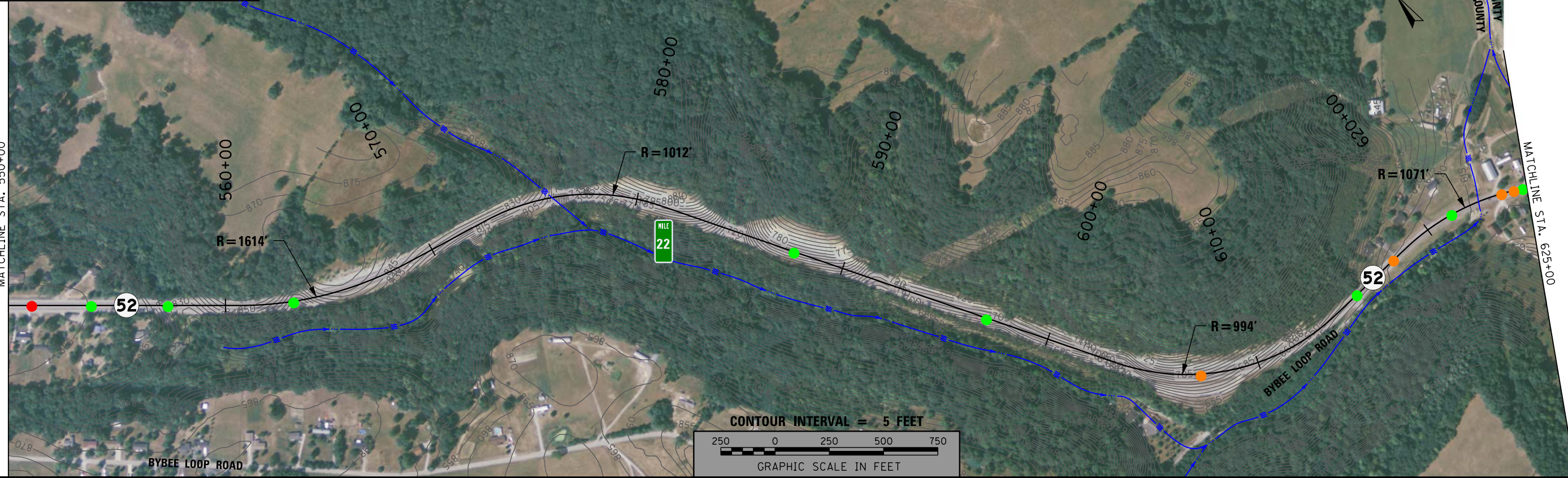
DATUM	DESIGN SPEED = 55 MPH
1075	MIN. RADIUS = 965'
1050	$e_{max} = 8\%$
	MAX. GRADE = 5%
	MIN. SSD = 495'



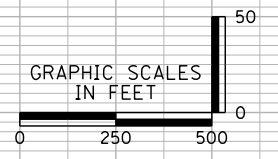
540+00 545+00 550+00
 I-75 TO MTN. PARKWAY CORRIDOR STUDY
 KY 52 PLAN AND PROFILE
 STA. 475+00 TO STA. 550+00

LEGEND

- FATAL CRASH
- PROPERTY DAMAGE CRASH
- INJURY CRASH
- STREAM
- SIGNALIZED INTERSECTION



DATUM
 DESIGN SPEED = 55 MPH
 MIN. RADIUS = 965'
 $e_{max} = 8\%$
 MAX. GRADE = 5%
 MIN. SSD = 495'

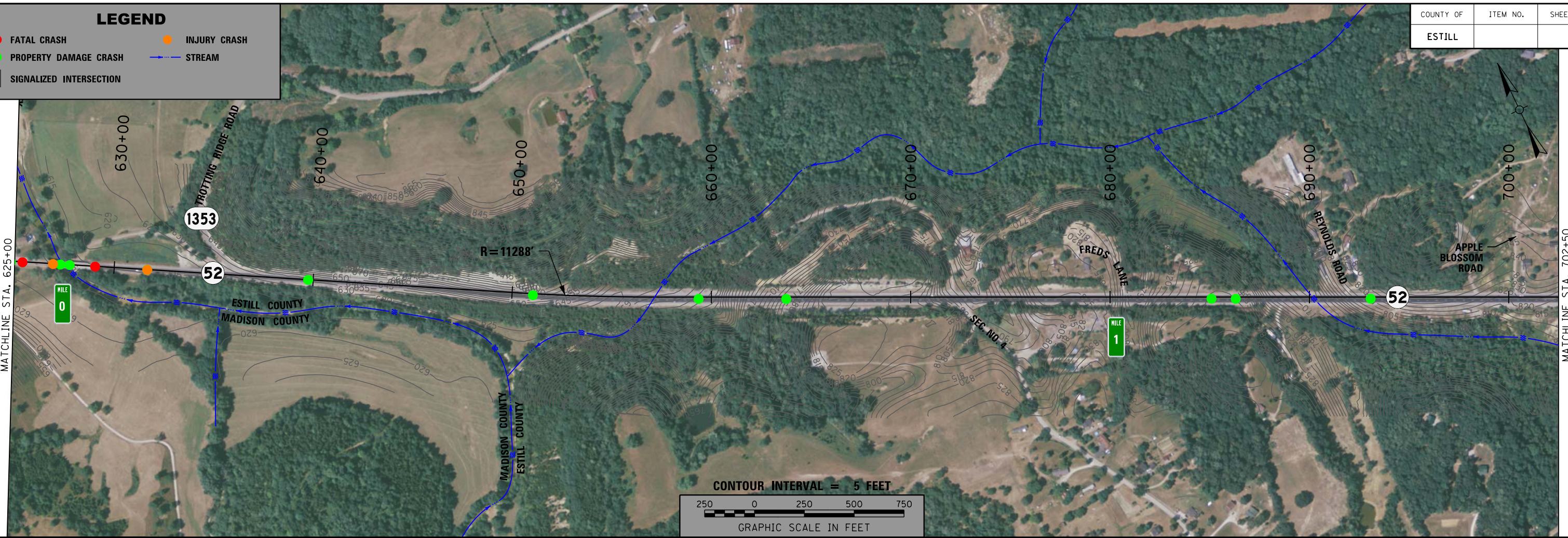


615+00 620+00 625+00
 I-75 TO MTN. PARKWAY CORRIDOR STUDY
 KY 52 PLAN AND PROFILE
 STA. 550+00 TO STA. 625+00

FILE NAME: J:\173321 STATEWIDE PLANNING\173321LA7 - I-75 TO MOUNTAIN PKWY\CADD\PLANS\SHEET-07.DGN
 USER: DefJen
 DATE PLOTTED: July 10, 2014
 E-SHEET NAME:
 MicroStation v8.1i.7.443

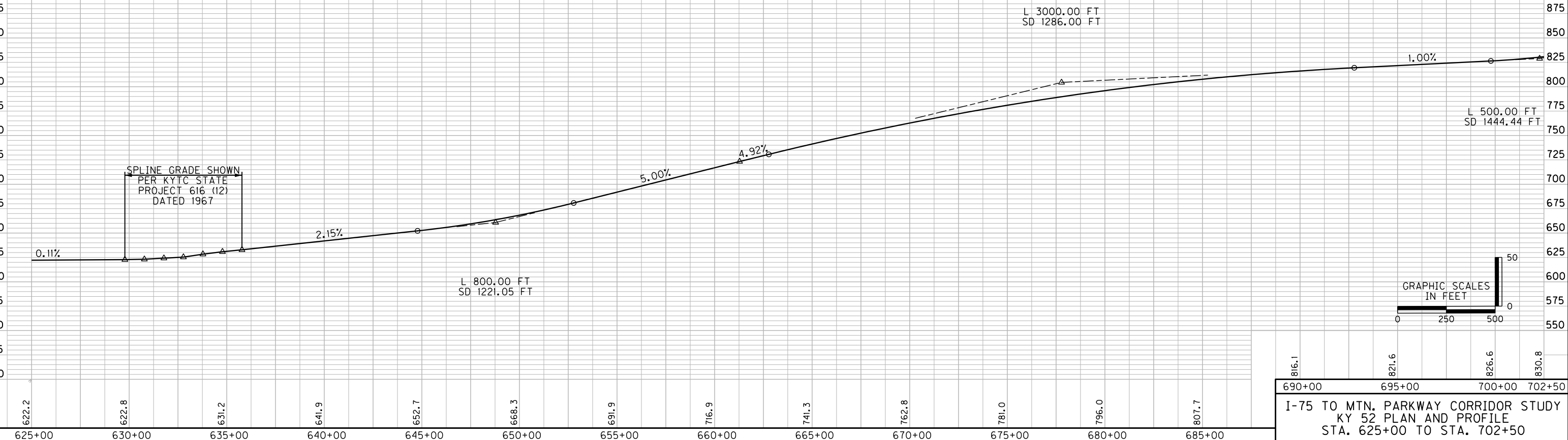
LEGEND

- FATAL CRASH
- PROPERTY DAMAGE CRASH
- INJURY CRASH
- STREAM
- SIGNALIZED INTERSECTION



DATUM 925
 900
 875
 850
 825
 800
 775
 750
 725
 700
 675
 650
 625
 600
 575
 550
 525
 500

DESIGN SPEED = 55 MPH
 MIN. RADIUS = 965'
 $e_{max} = 8\%$
 MAX. GRADE = 5%
 MIN. SSD = 495'

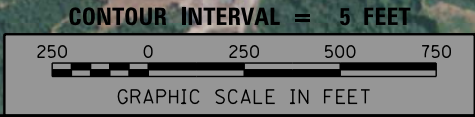
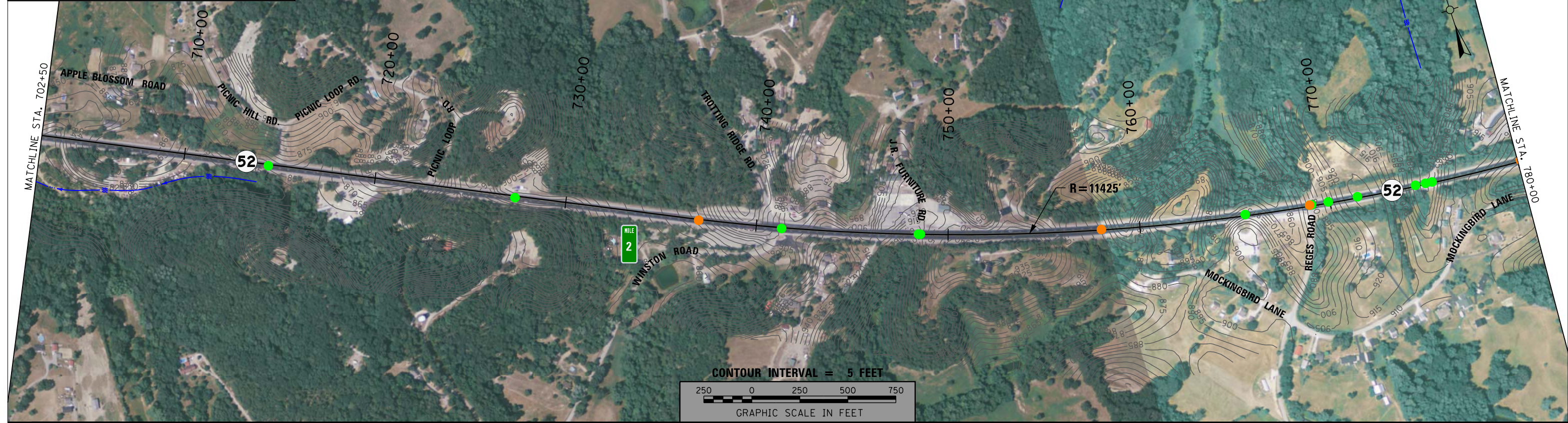


FILE NAME: J:\173321 STATEWIDE PLANNING\173321LA7 - I-75 TO MOUNTAIN PKWY\CADD\PLANS\SHEET_08.DGN
 USER: RICEM
 DATE PLOTTED: July 10, 2014
 E-SHEET NAME: MicroStation v8.1i.7.443


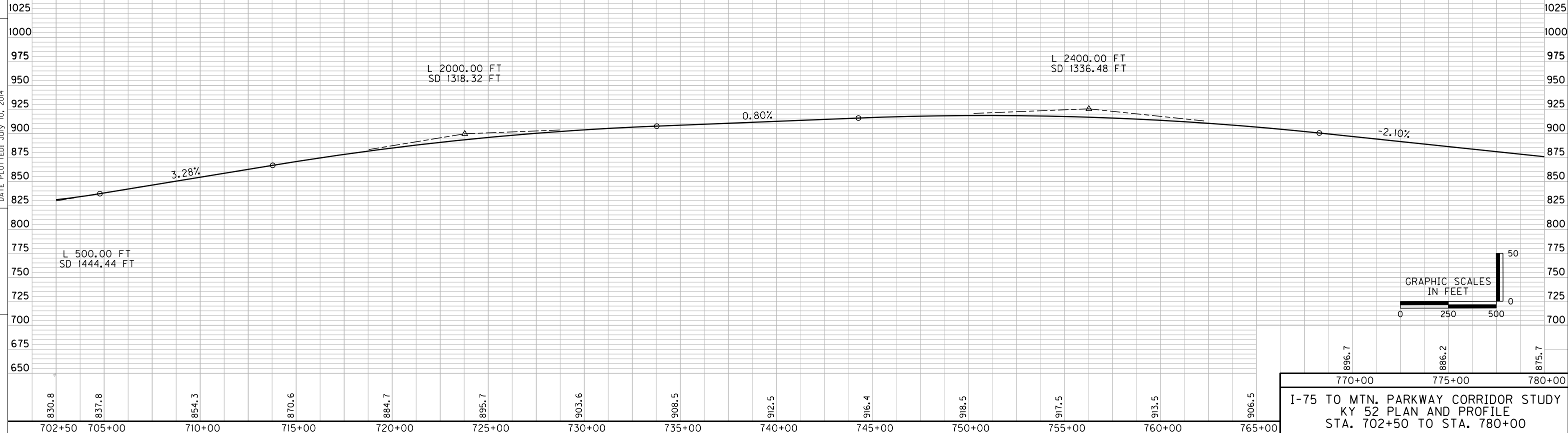
816.1 821.6 826.6 830.8
 690+00 695+00 700+00 702+50
I-75 TO MTN. PARKWAY CORRIDOR STUDY
KY 52 PLAN AND PROFILE
STA. 625+00 TO STA. 702+50

LEGEND

- FATAL CRASH
- PROPERTY DAMAGE CRASH
- INJURY CRASH
- STREAM
- S SIGNALIZED INTERSECTION



FILE NAME: J:\173321 STATEWIDE PLANNING\173321LA7 - I-75 TO MOUNTAIN PKWY\CADD\PLANS\173321LA7.DGN
 USER: RICEM
 DATE PLOTTED: July 10, 2014

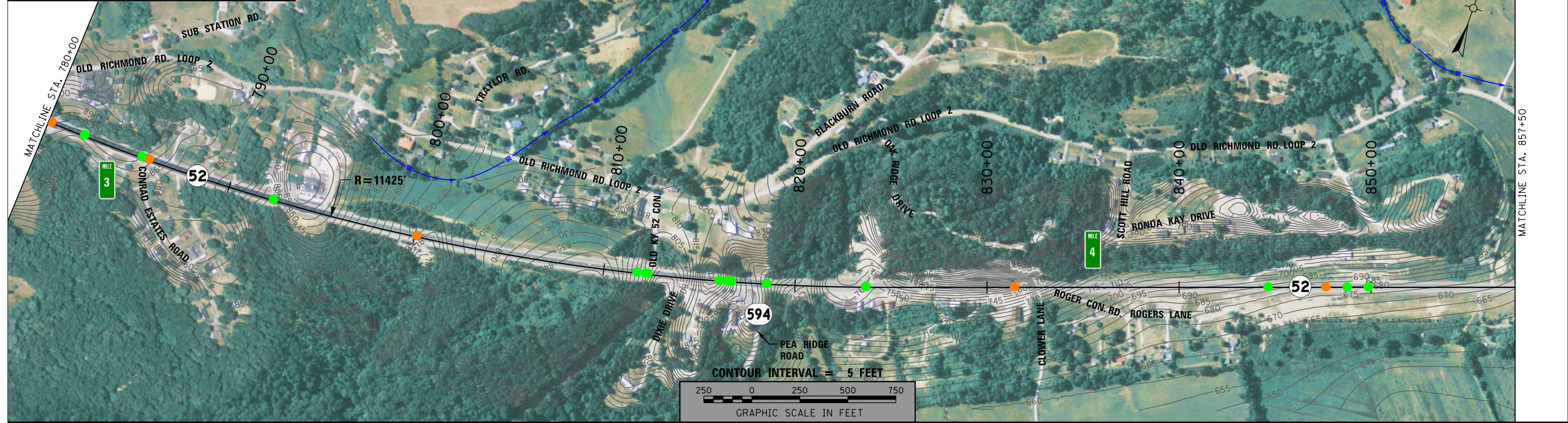


I-75 TO MTN. PARKWAY CORRIDOR STUDY
 KY 52 PLAN AND PROFILE
 STA. 702+50 TO STA. 780+00

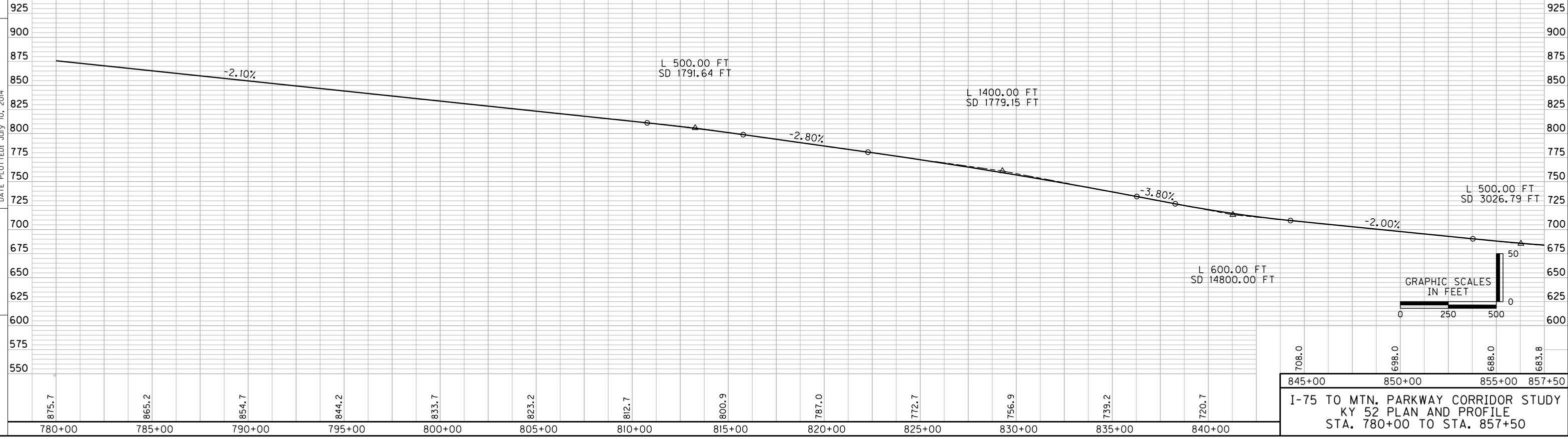
MicroStation v8.1i.7.443

LEGEND

- FATAL CRASH
- PROPERTY DAMAGE CRASH
- INJURY CRASH
- STREAM
- SIGNALIZED INTERSECTION



DATUM	DESIGN SPEED = 55 MPH
975	MIN. RADIUS = 965'
950	$e_{max} = 8\%$
	MAX. GRADE = 5%
	MIN. SSD = 495'

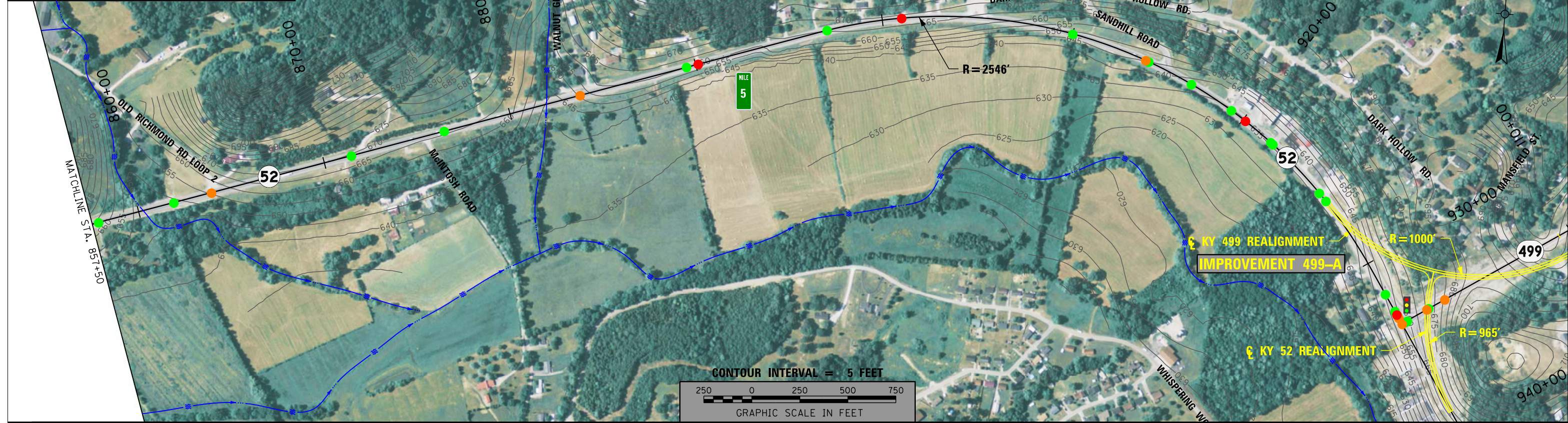


FILE NAME: J:\173321 STATEWIDE PLANNING\173321A7 - I-75 TO MOUNTAIN PKWY\CADD\PLANS\SHEET_10.DGN
 USER: RiceM
 DATE PLOTTED: July 10, 2014
 E-SHEET NAME:
 MicroStation v8.11.7.443

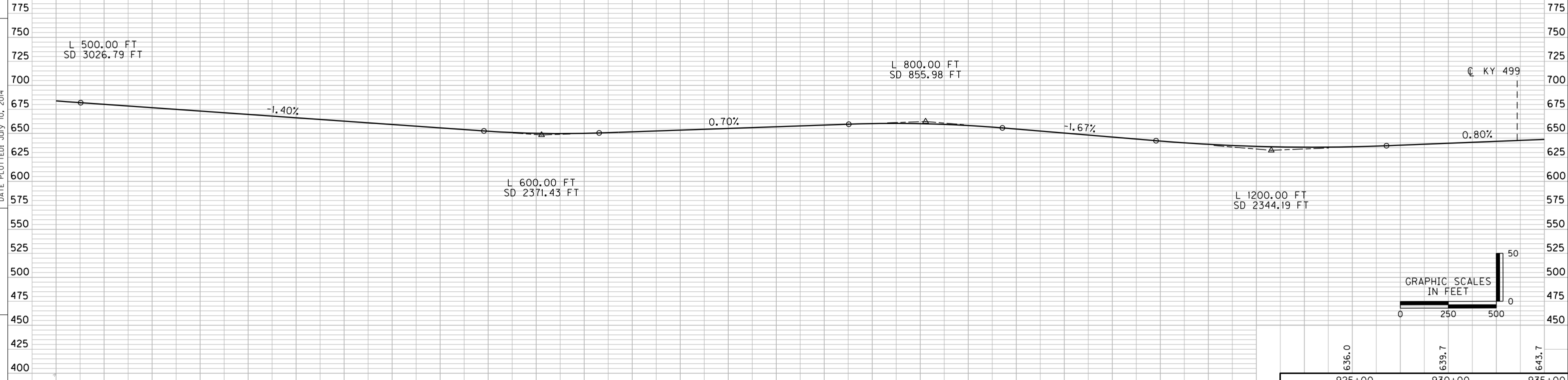
COUNTY OF	ITEM NO.	SHEET NO.
ESTILL		II

LEGEND

- FATAL CRASH
- PROPERTY DAMAGE CRASH
- INJURY CRASH
- STREAM
- SIGNALIZED INTERSECTION



DATUM
 825 DESIGN SPEED = 55 MPH
 800 MIN. RADIUS = 965'
 E_{max} = 8%
 MAX. GRADE = 5%
 MIN. SSD = 495'

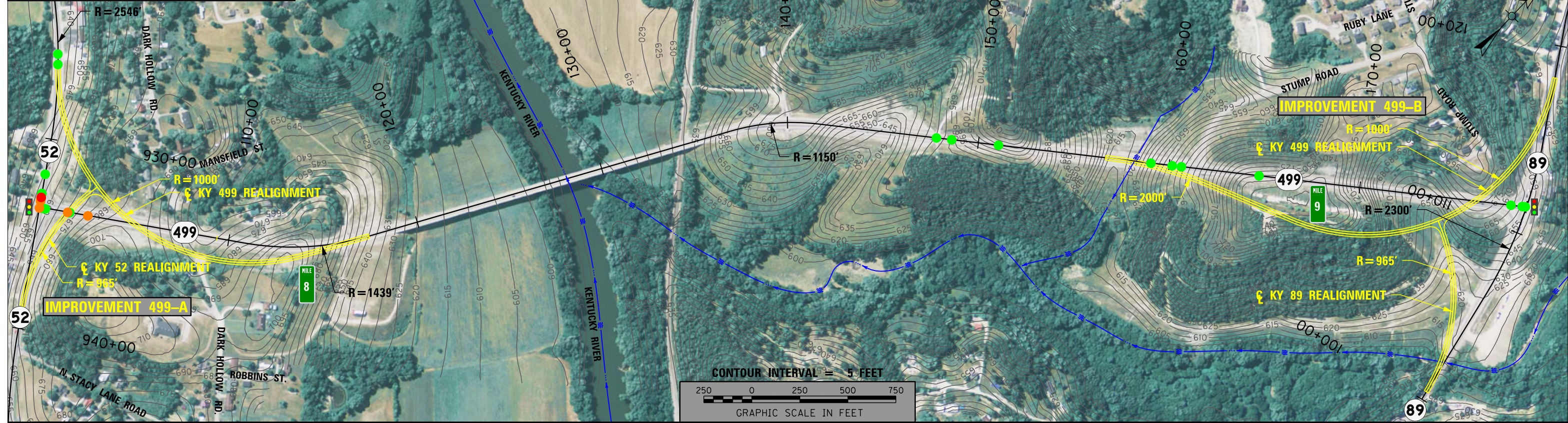


I-75 TO MTN. PARKWAY CORRIDOR STUDY
 KY 52 PLAN AND PROFILE
 STA. 857+50 TO STA. 935+00

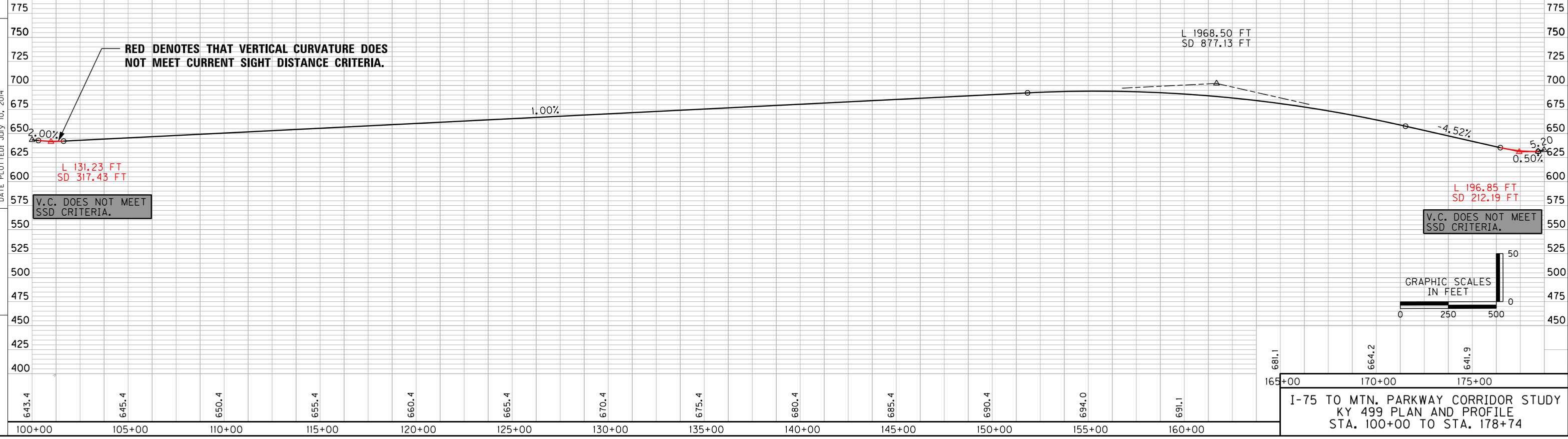
FILE NAME: J:\173321 STATEWIDE PLANNING\173321A7 - I-75 TO MOUNTAIN PKWY\CADD\PLANS\SHEET.II.DGN
 USER: RiceM
 DATE PLOTTED: July 10, 2014
 E-SHEET NAME:
 MicroStation v8.11.7.443

LEGEND

- FATAL CRASH
- PROPERTY DAMAGE CRASH
- SIGNALIZED INTERSECTION
- INJURY CRASH
- STREAM



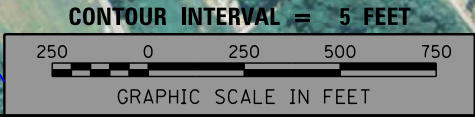
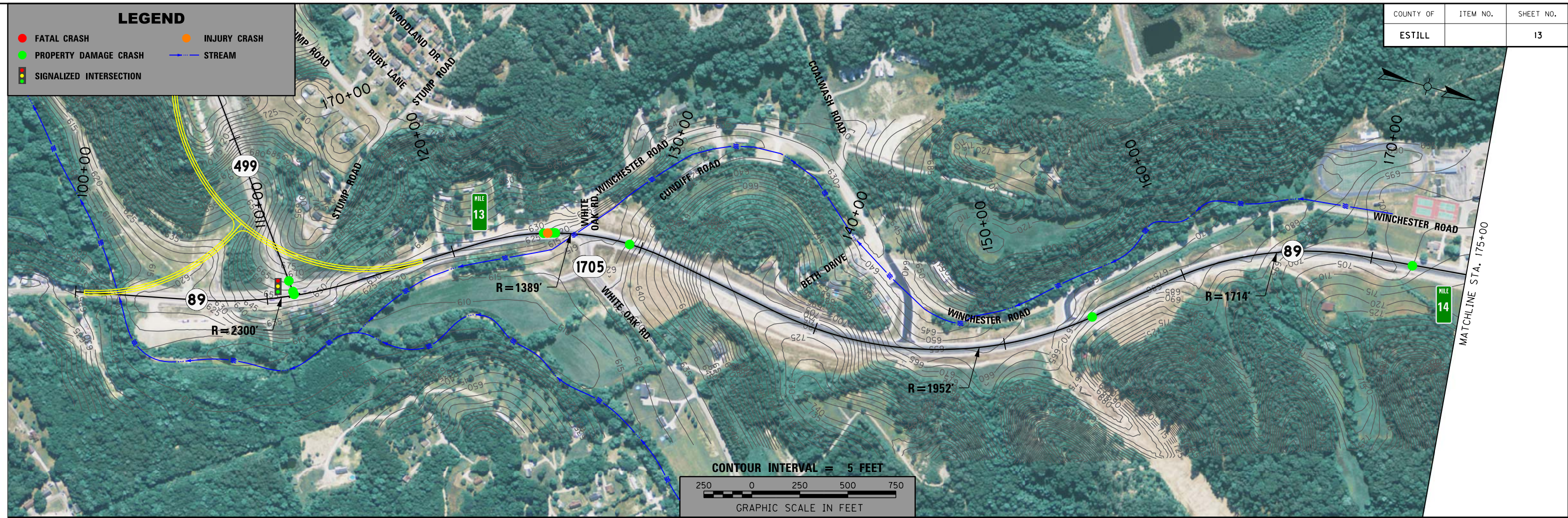
DATUM	DESIGN SPEED = 55 MPH
825	MIN. RADIUS = 965'
800	e _{max} = 8%
	MAX. GRADE = 7%
	MIN. SSD = 495'



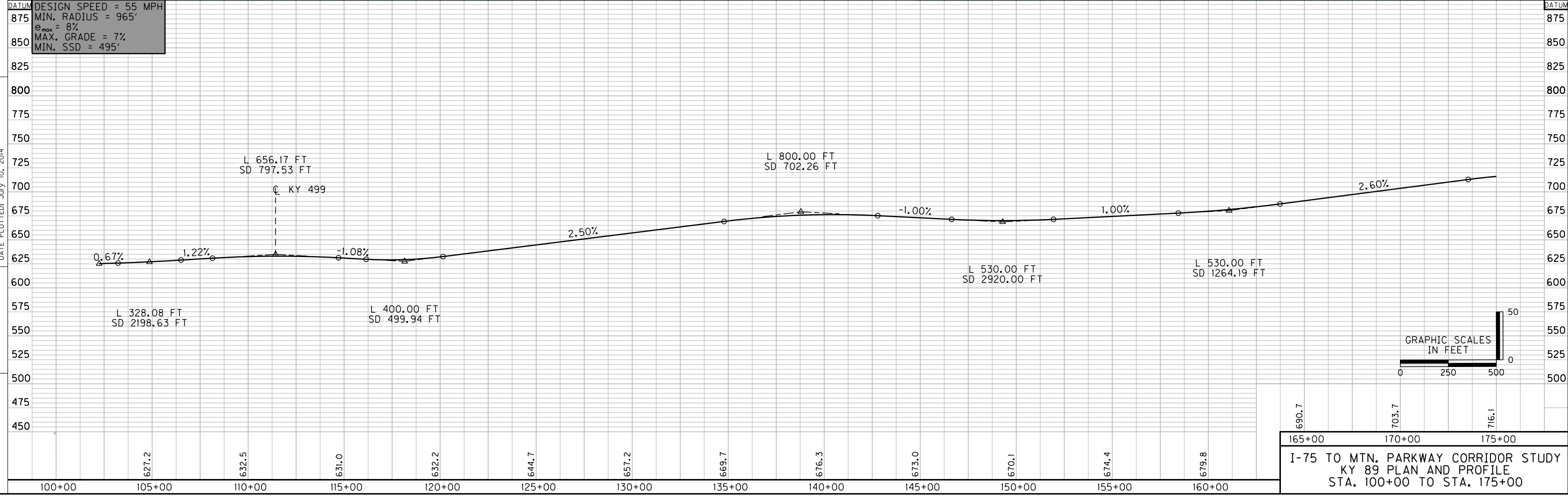
FILE NAME: J:\173321 STATEWIDE PLANNING\173321LA7 - I-75 TO MOUNTAIN PKWY\CADD\PLANS\12.DGN
 USER: RiceM
 DATE PLOTTED: July 10, 2014
 E-SHEET NAME:
 MicroStation v8.11.7.443

LEGEND

- FATAL CRASH
- PROPERTY DAMAGE CRASH
- SIGNALIZED INTERSECTION
- INJURY CRASH
- STREAM



FILE NAME: J:\173321 STATEWIDE PLANNING\173321LA7 - I-75 TO MOUNTAIN PKWY\CADD\PLANS\SHEET.13.DGN
 USER: RiceM
 DATE PLOTTED: July 10, 2014

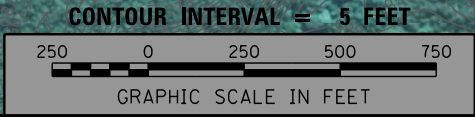


165+00 170+00 175+00
 I-75 TO MTN. PARKWAY CORRIDOR STUDY
 KY 89 PLAN AND PROFILE
 STA. 100+00 TO STA. 175+00

MicroStation v8.11.7.443 E-SHEET NAME: DATE PLOTTED: July 10, 2014 USER: RiceM

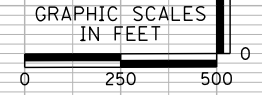
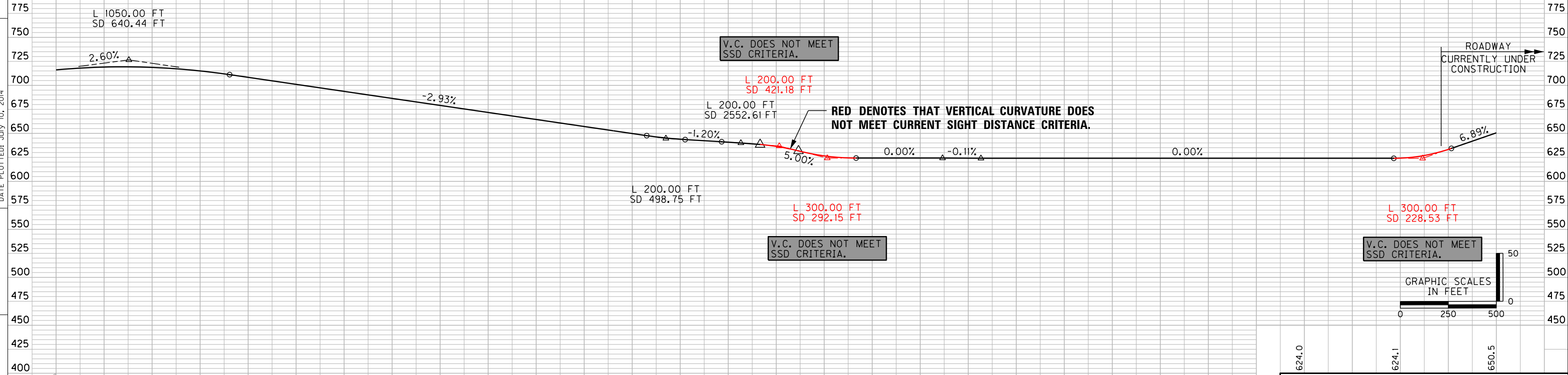
LEGEND

- FATAL CRASH
- PROPERTY DAMAGE CRASH
- INJURY CRASH
- STREAM
- SIGNALIZED INTERSECTION



DATUM 825
 800
 775
 750
 725
 700
 675
 650
 625
 600
 575
 550
 525
 500
 475
 450
 425
 400

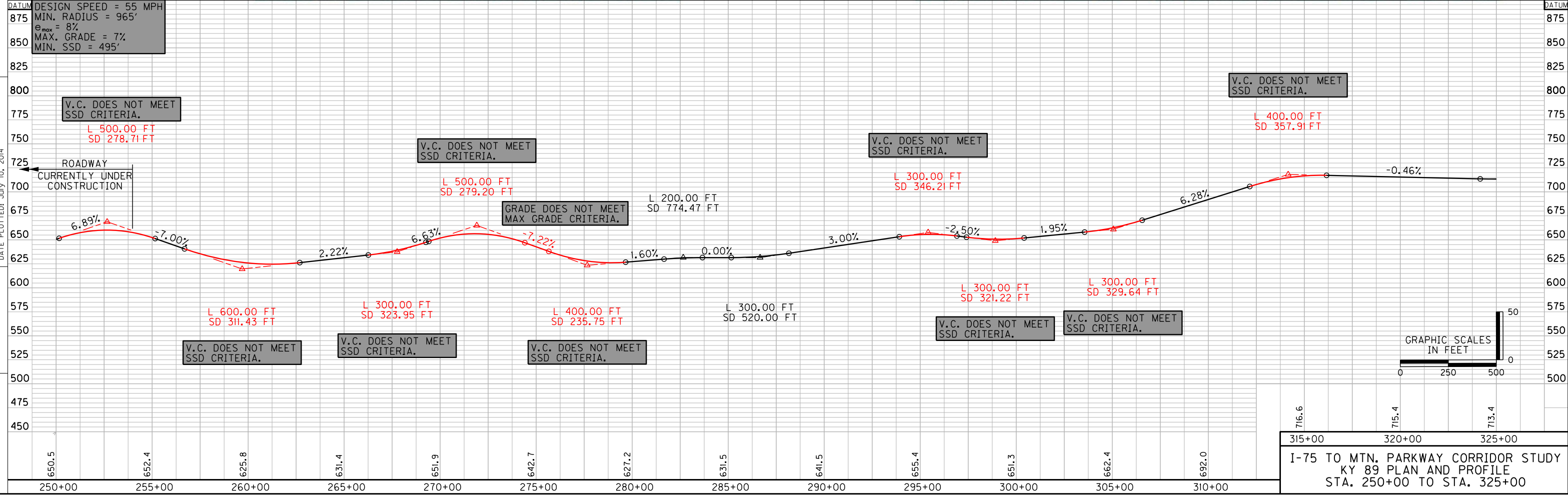
DESIGN SPEED = 55 MPH
 MIN. RADIUS = 965'
 $e_{max} = 8\%$
 MAX. GRADE = 7%
 MIN. SSD = 495'



FILE NAME: J:\173321 STATEWIDE PLANNING\173321LA7 - I-75 TO MOUNTAIN PKWY\CADD\PLANS\SHEET_14.DGN
 USER: RiceM
 DATE PLOTTED: July 10, 2014
 E-SHEET NAME:
 MicroStation v8.11.7.443

LEGEND

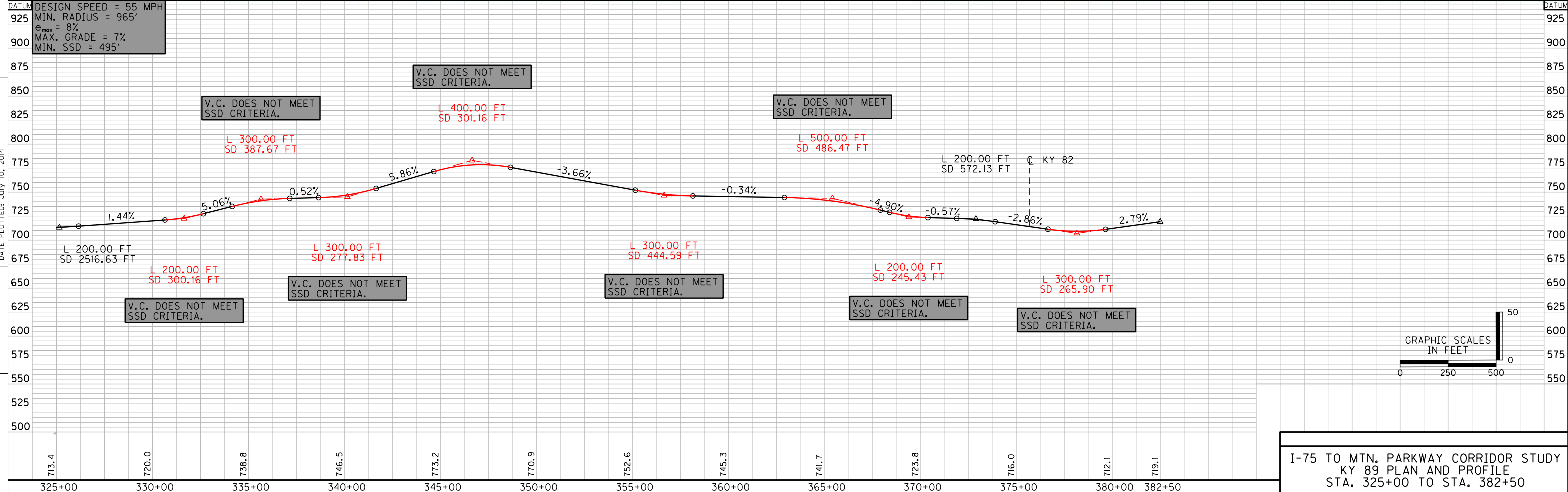
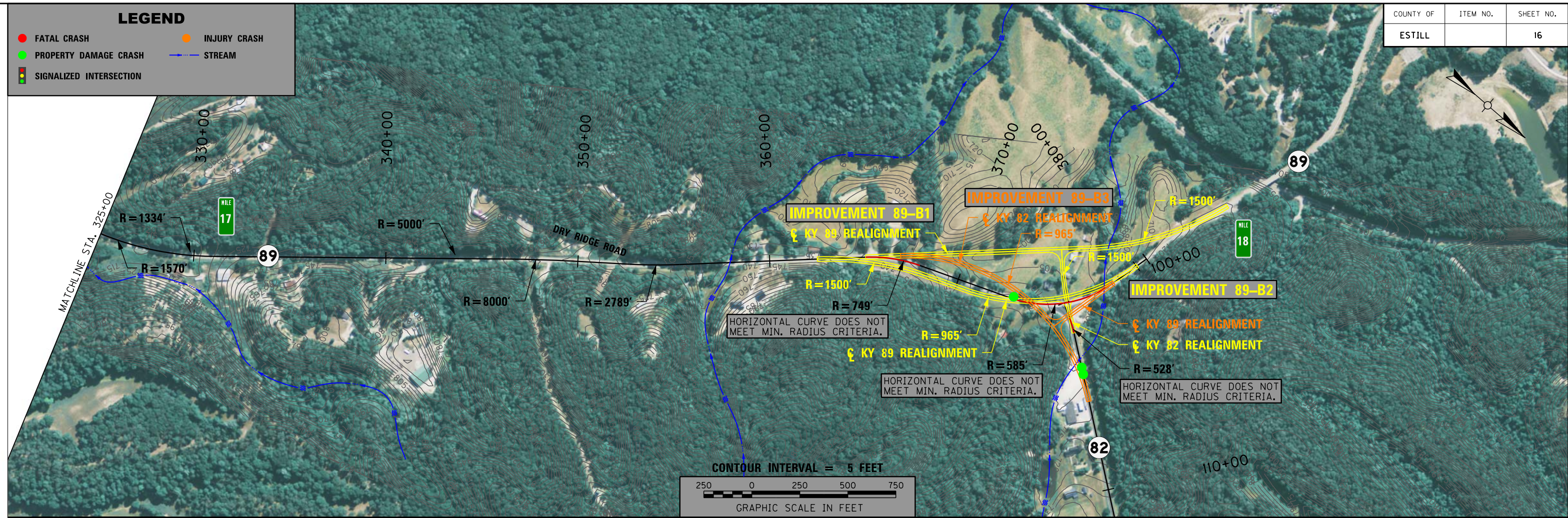
- FATAL CRASH
- PROPERTY DAMAGE CRASH
- INJURY CRASH
- STREAM
- SIGNALIZED INTERSECTION



FILE NAME: J:\173321 STATEWIDE PLANNING\173321A7 - I-75 TO MOUNTAIN PKWY\CADD\PLANS\SHEET_15.DGN
 USER: RiceM
 DATE PLOTTED: July 10, 2014
 E-SHEET NAME:
 MicroStation v8.11.7.443

LEGEND

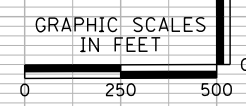
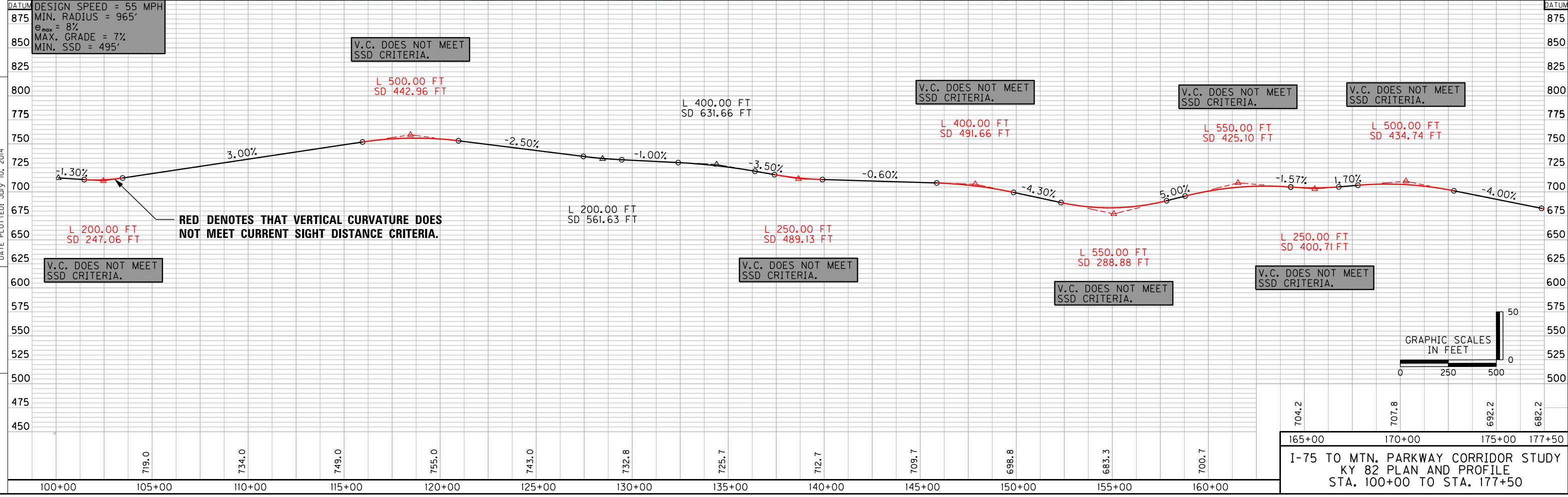
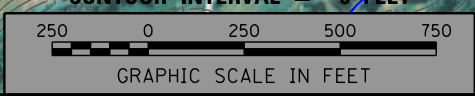
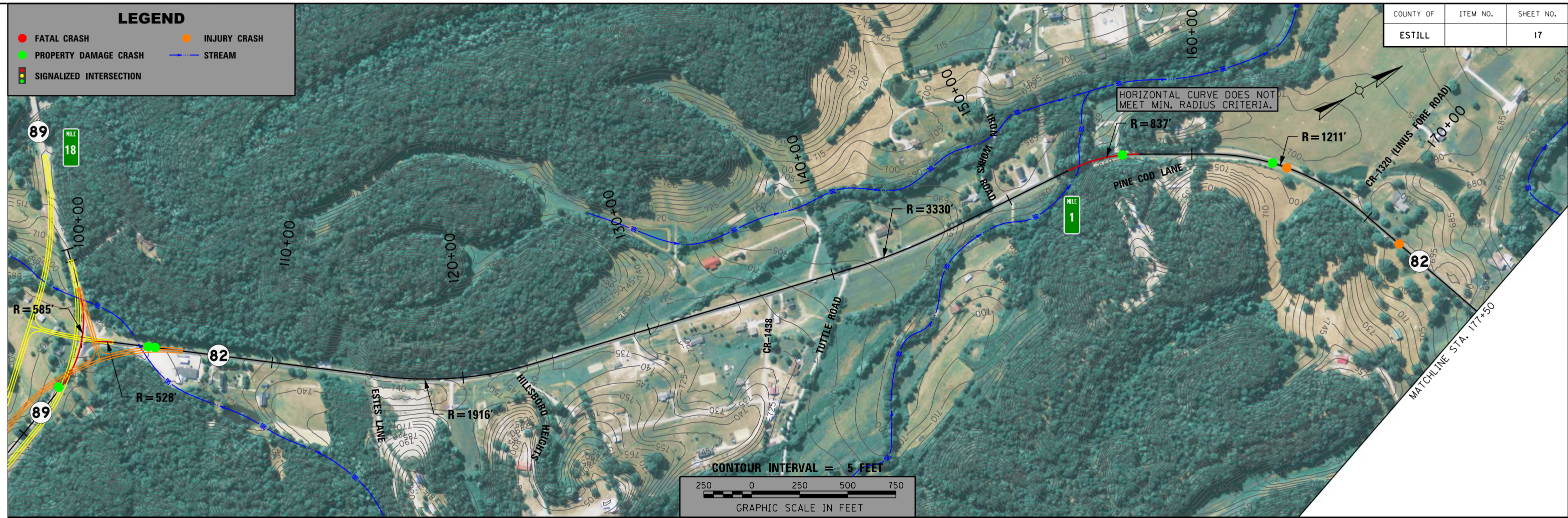
- FATAL CRASH
- PROPERTY DAMAGE CRASH
- INJURY CRASH
- STREAM
- SIGNALIZED INTERSECTION



FILE NAME: J:\173321 STATEWIDE PLANNING\173321LA7 - I-75 TO MOUNTAIN PKWY\CADD\PLANS\16.DGN
 USER: RICEM
 DATE PLOTTED: July 10, 2014
 E-SHEET NAME:
 MicroStation v8.11.7.443

LEGEND

- FATAL CRASH
- PROPERTY DAMAGE CRASH
- INJURY CRASH
- STREAM
- SIGNALIZED INTERSECTION

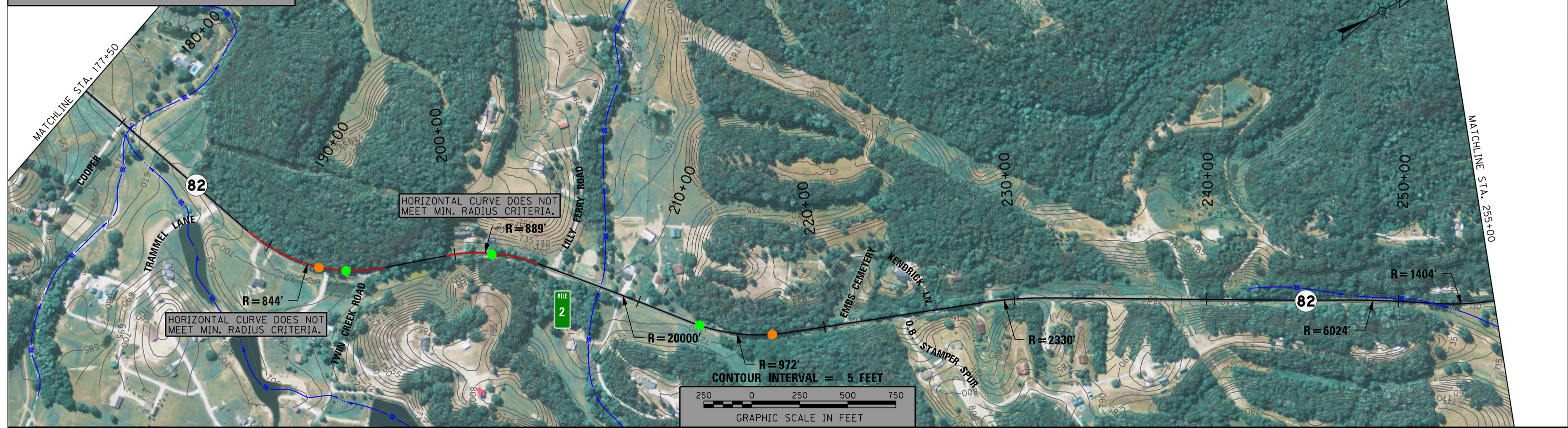


165+00 170+00 175+00 177+50
 I-75 TO MTN. PARKWAY CORRIDOR STUDY
 KY 82 PLAN AND PROFILE
 STA. 100+00 TO STA. 177+50

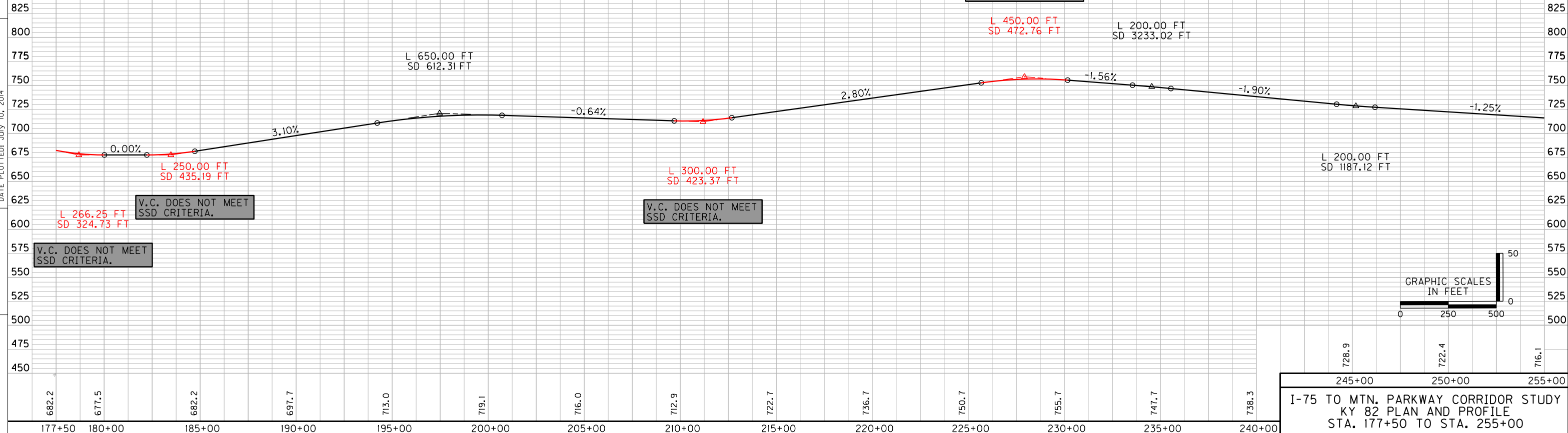
FILE NAME: J:\173321 STATEWIDE PLANNING\173321LA7 - I-75 TO MOUNTAIN PKWY\CADD\PLANS\SHEET_17.DGN
 USER: RiceM
 DATE PLOTTED: July 10, 2014
 E-SHEET NAME:
 MicroStation v8.11.7.443

LEGEND

- FATAL CRASH
- PROPERTY DAMAGE CRASH
- INJURY CRASH
- STREAM
- SIGNALIZED INTERSECTION



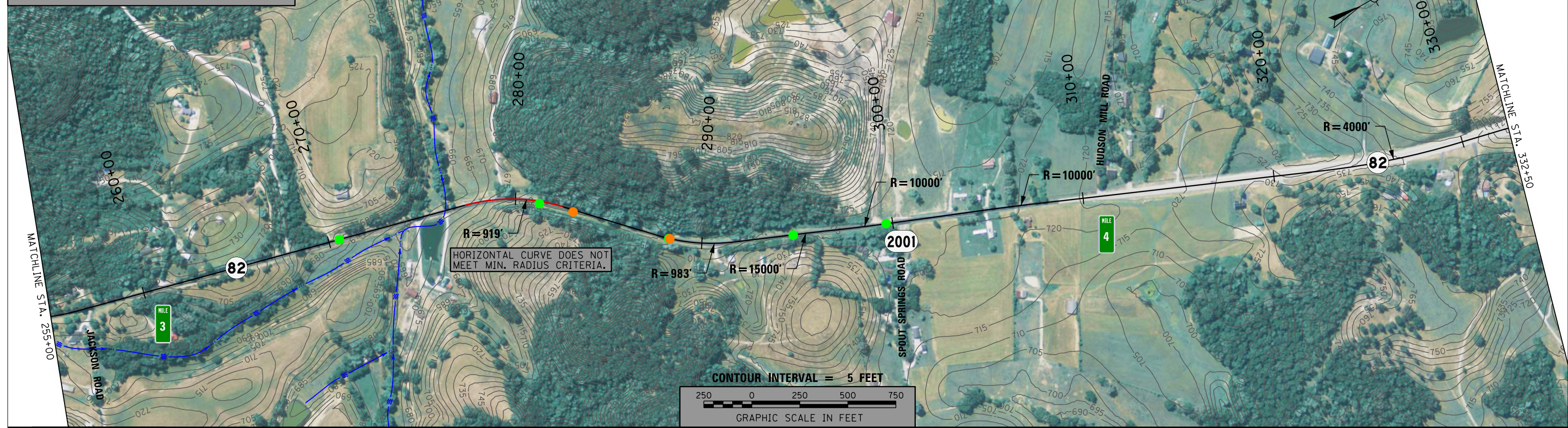
FILE NAME: J:\173321 STATEWIDE PLANNING\173321\LA7 - I-75 TO MOUNTAIN PKWY\CADD\PLANS\SHEET_18.DGN
 USER: RiceM
 DATE PLOTTED: July 10, 2014



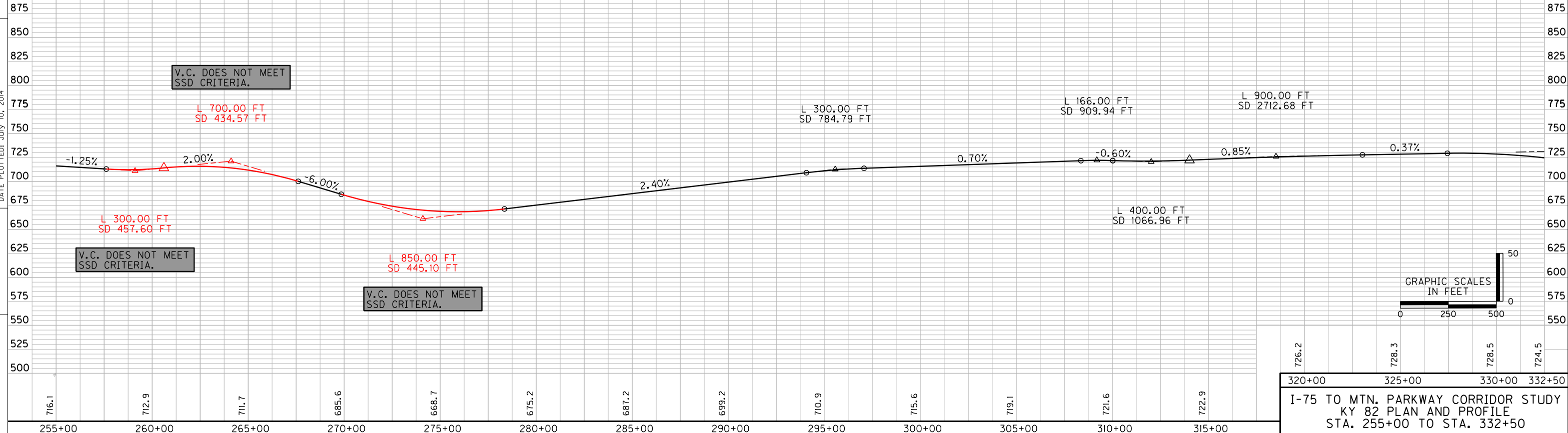
I-75 TO MTN. PARKWAY CORRIDOR STUDY
 KY 82 PLAN AND PROFILE
 STA. 177+50 TO STA. 255+00

LEGEND

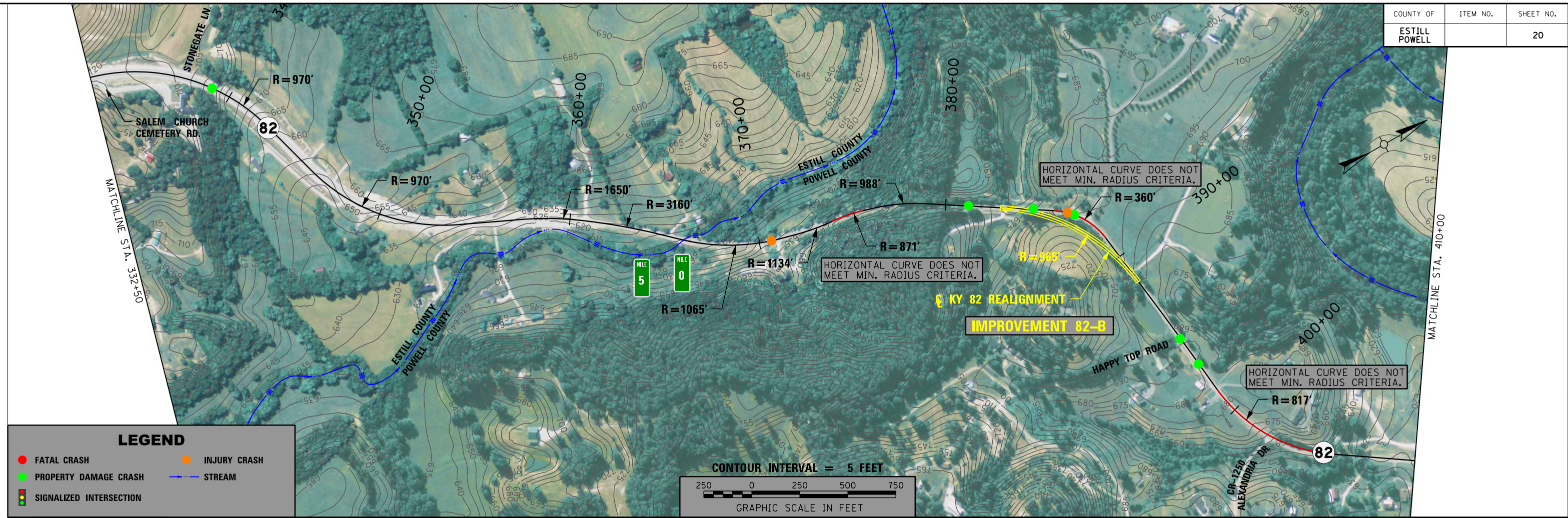
- FATAL CRASH
- PROPERTY DAMAGE CRASH
- INJURY CRASH
- STREAM
- SIGNALIZED INTERSECTION



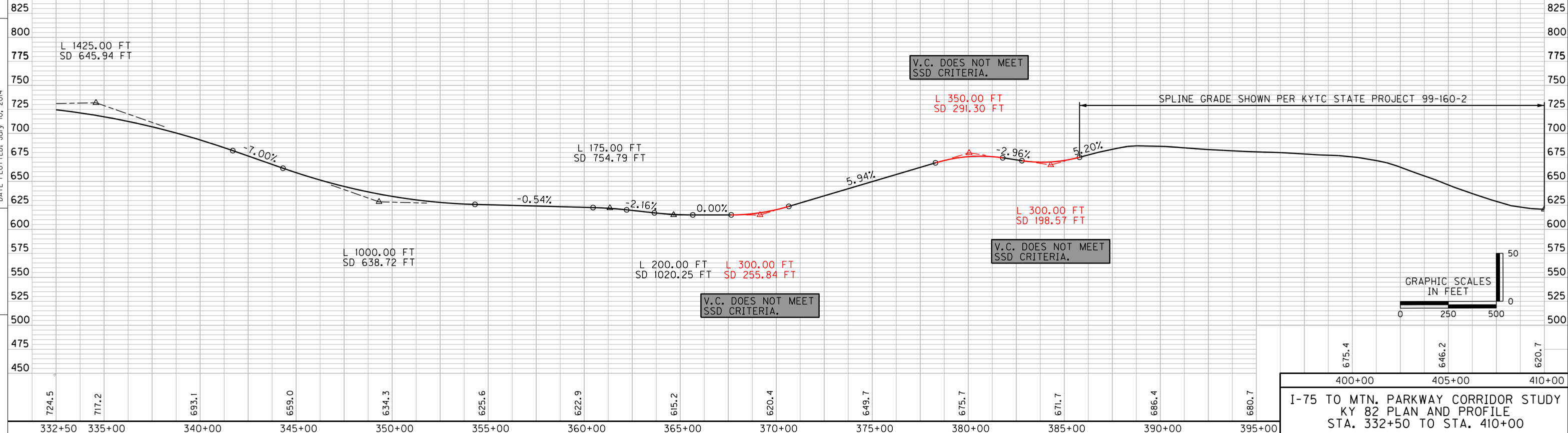
FILE NAME: J:\173321 STATEWIDE PLANNING\173321LA7 - I-75 TO MOUNTAIN PKWY\CADD\PLANS\SHEET_19.DGN
 USER: Ricem
 DATE PLOTTED: July 10, 2014



FILE NAME: J:\173321 STATEWIDE PLANNING\173321A7 - I-75 TO MOUNTAIN PKWY\CADD\PLANS\173321A7-20.DGN
 USER: RICEM
 DATE PLOTTED: July 10, 2014
 E-SHEET NAME:
 MicroStation v8.11.7.443



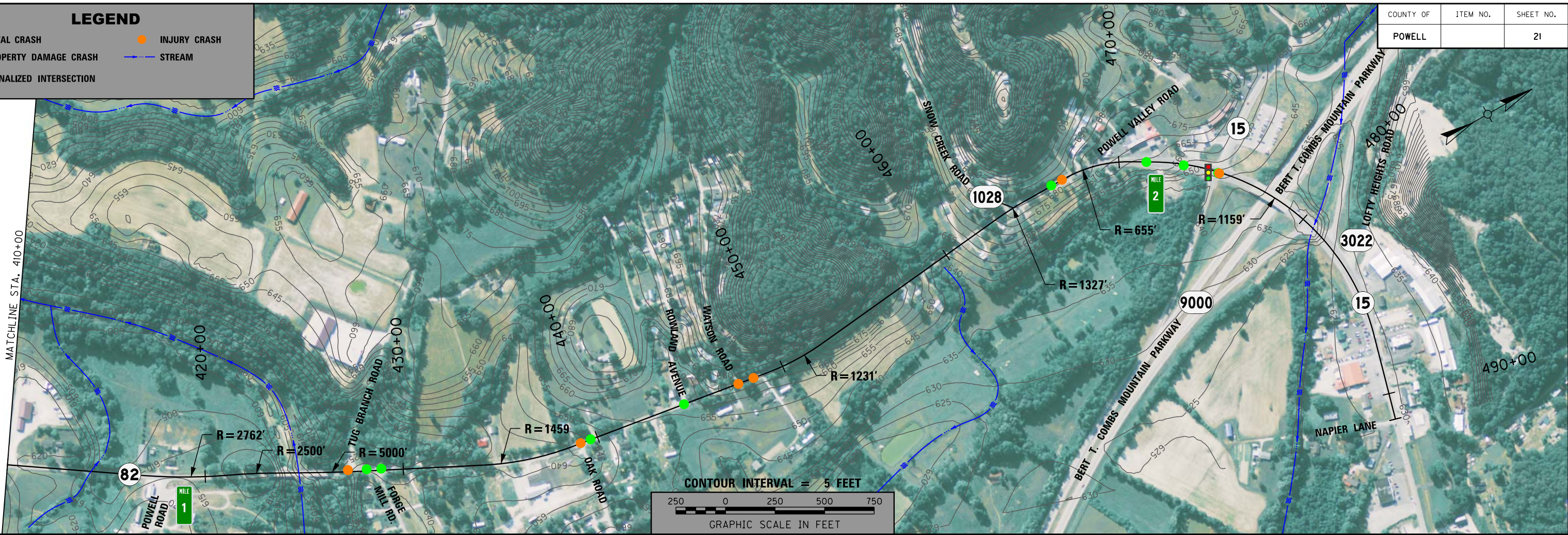
DATUM	DESIGN SPEED = 55 MPH
875	MIN. RADIUS = 965'
850	$e_{max} = 8\%$
	MAX. GRADE = 7%
	MIN. SSD = 495'



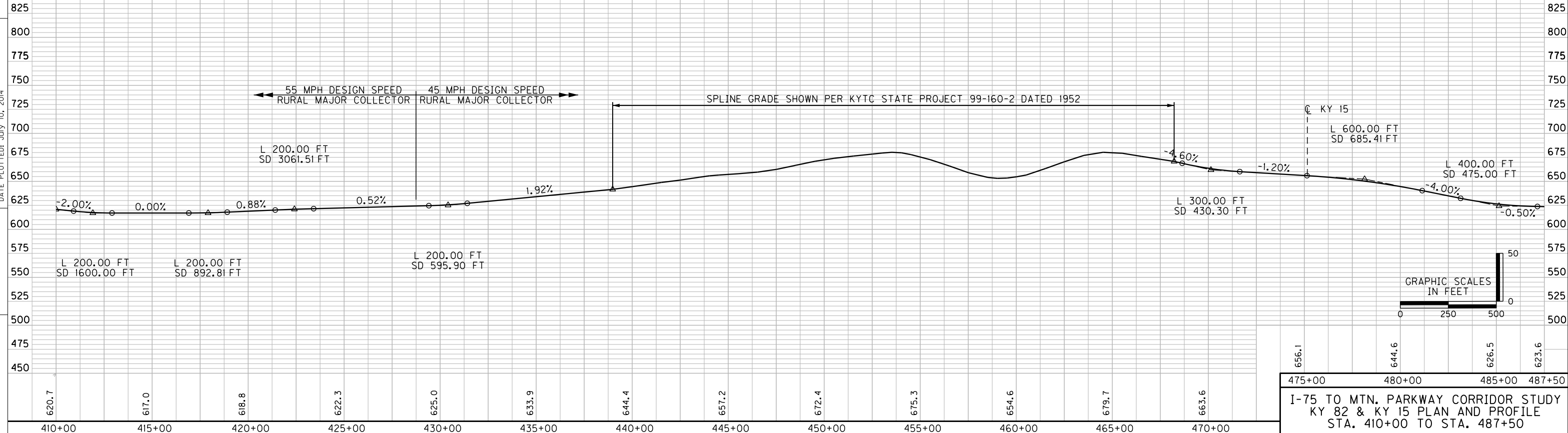
I-75 TO MTN. PARKWAY CORRIDOR STUDY
 KY 82 PLAN AND PROFILE
 STA. 332+50 TO STA. 410+00

LEGEND

- FATAL CRASH
- PROPERTY DAMAGE CRASH
- INJURY CRASH
- STREAM
- SIGNALIZED INTERSECTION



DATUM	DESIGN SPEED = 45 MPH	DESIGN SPEED = 55 MPH
875	MIN. RADIUS = 600'	MIN. RADIUS = 965'
850	$e_{max} = 8\%$	$e_{max} = 8\%$
	MAX. GRADE = 8%	MAX. GRADE = 7%
	MIN. SSD = 360'	MIN. SSD = 495'



FILE NAME: J:\173321 STATEWIDE PLANNING\173321LA7 - I-75 TO MOUNTAIN PKWY\CADD\PLANS\SHEET-21.DGN
 USER: RiceM
 DATE PLOTTED: July 10, 2014
 E-SHEET NAME:
 MicroStation v8.11.7.443

I-75 TO MTN. PARKWAY CORRIDOR STUDY
 KY 82 & KY 15 PLAN AND PROFILE
 STA. 410+00 TO STA. 487+50